

Transnational Network of Integrated
Planning Labs: co-creating knowledge on
forward-looking transdisciplinary planning
perspectives addressing climate change
and urban life in the post-pandemic city.

InPlaLabs



Co-funded by
the European Union



Project: Erasmus+ 2023-1-EL01-KA220-HED-000160477

Co-funded by the European Union. Views and opinions expressed are however those of the author(s) only and do not necessarily reflect those of the European Union. Neither the European Union nor the granting authority can be held responsible for them.



commons/pace



Transnational Network of Integrated Planning Labs:
Co-creating knowledge on forward-looking transdisciplinary
planning perspectives addressing climate change and urban
life in the post-pandemic city

Project number: 2023-1-EL01-KA220-HED-000160477 Erasmus+

Analytical planning-support tools for integrated urbanism-
mobility planning with pan-European open data
Knowledge Sharing Workshop, 6th June 2025

Introducing our study area

Stefanos Tsigdinos
Department of Geography and Regional Planning, NTUA



Project: Erasmus+ 2023-1-EL01-KA220-HED-000160477

Co-funded by the European Union. Views and opinions expressed are however those of
the author(s) only and do not necessarily reflect those of the European Union.
Neither the European Union nor the granting authority can be held responsible for them.

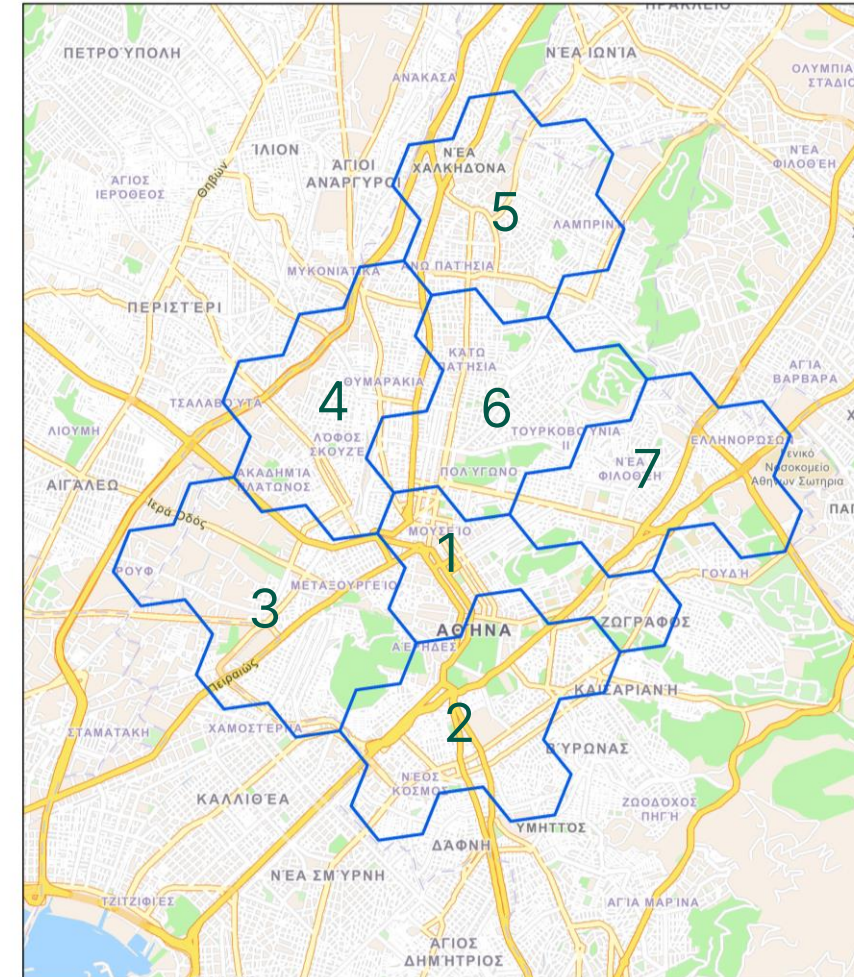

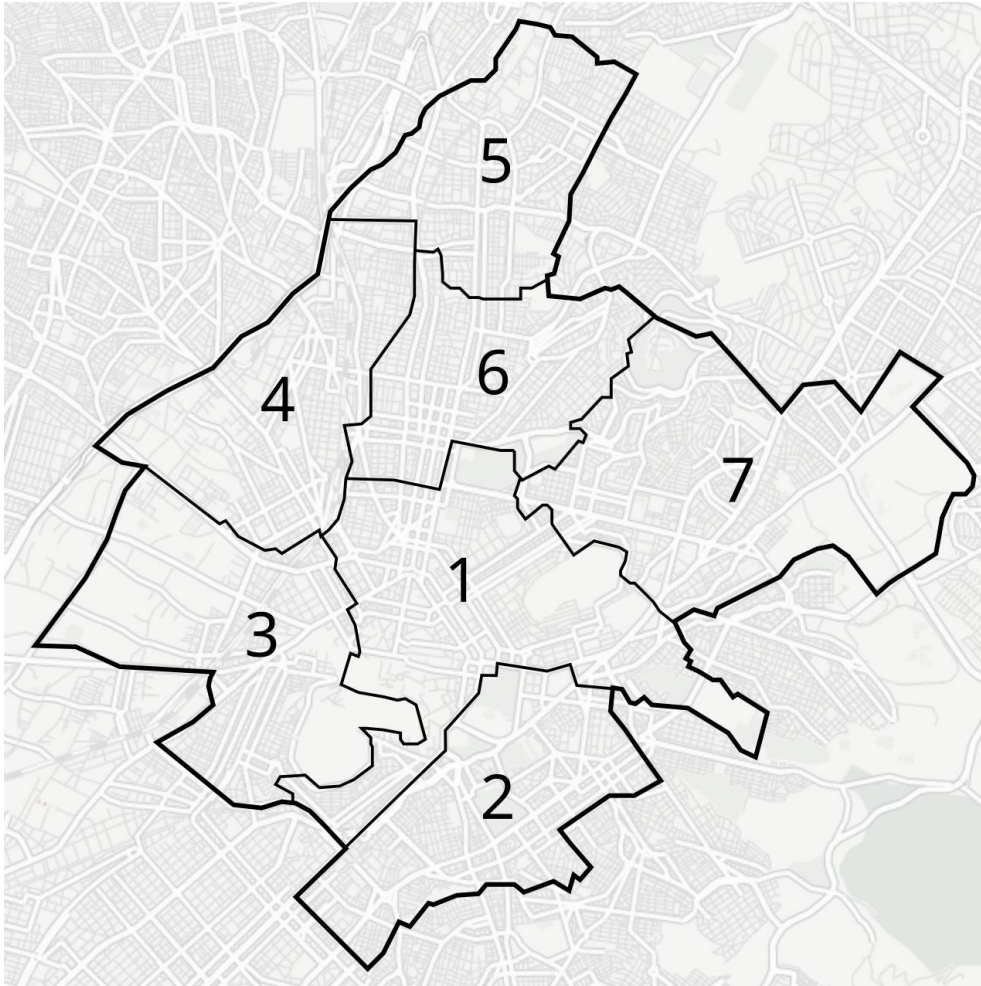


commons/space

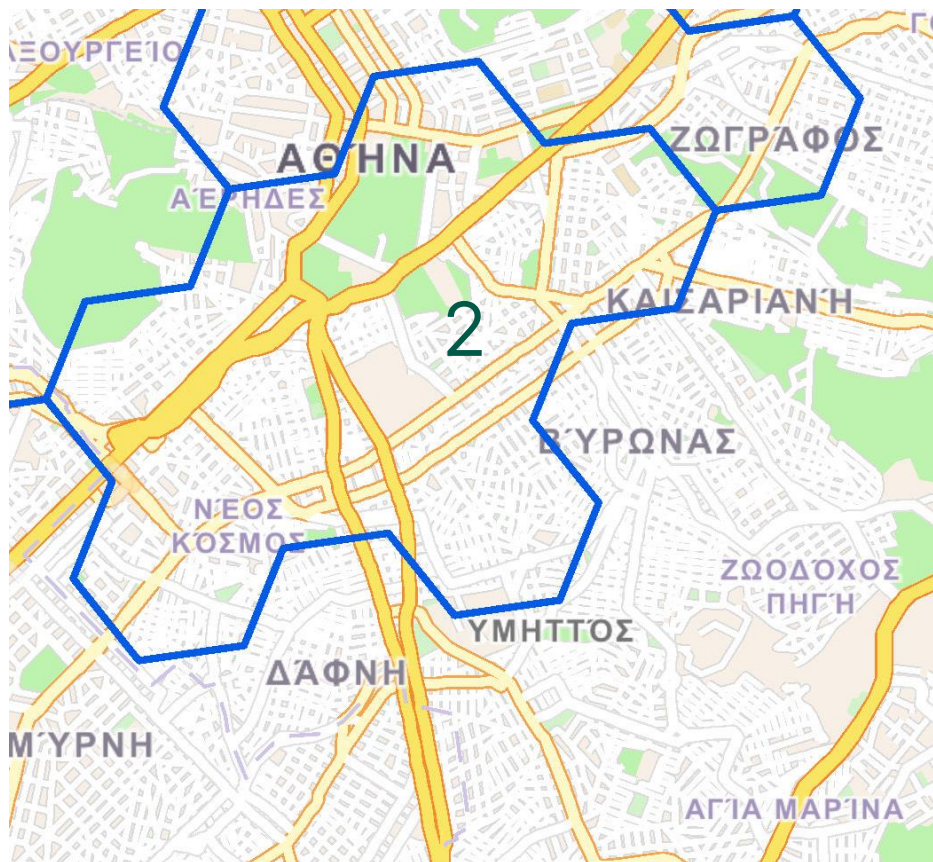


Athens: a captivating metropolis

Municipal communities!



Looking into our study area: 2nd Municipal community



Short description

Neighbourhoods

- Agios Artemios
- Zapeio
- Dourgouti
- Kalimarmaro
- Kinosargous
- Mets
- Neos Kosmos
- Pangrati

- Mixed land uses
- Touristification?
- Heterogeneous areas
- Dense urban fabric
- Significant green spaces

Getting a visual glimpse

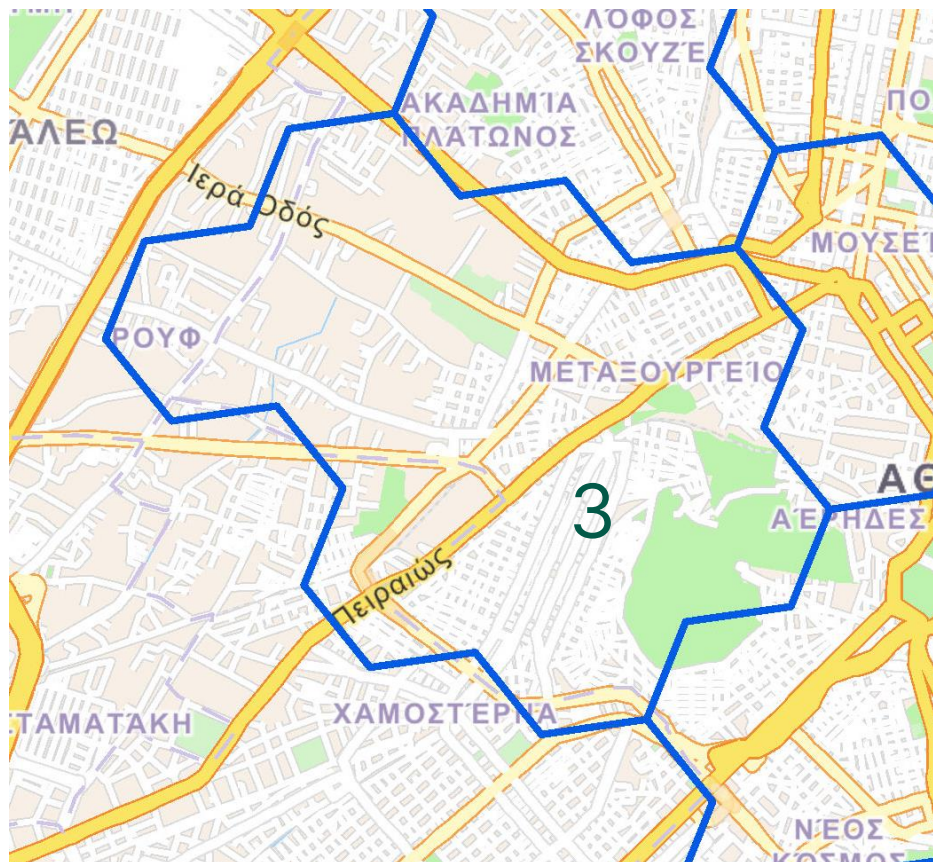
Pangrati



Neos Kosmos



Looking into our study area: 3rd Municipal community



Short description

Neighbourhoods

- Asteroskopeio
- Petralona
- Thiseio
- Rouf
- Votanicos
- Elaionas
- Metaksourgeio
- Kerameikos

- Touristic areas
- Open spaces
- Logistic areas
- Arterial roads
- Major green spaces
- Low building density

Getting a visual glimpse

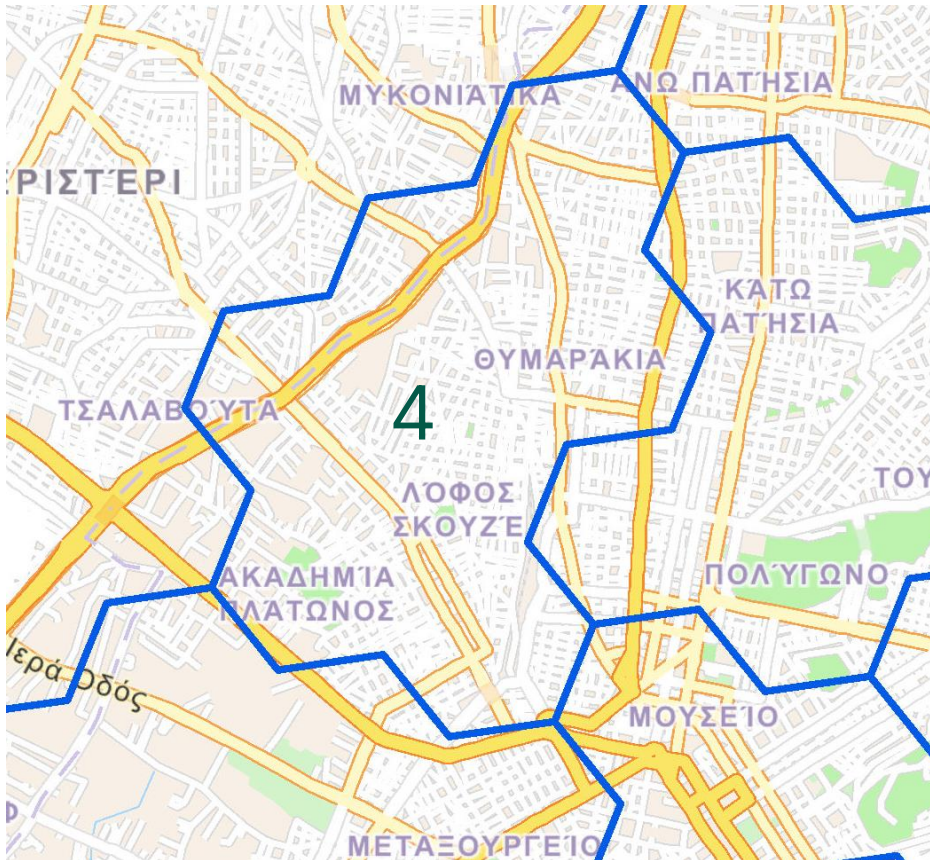
Petralona



Elaionas



Looking into our study area: 4th Municipal community



Short description

Neighbourhoods

- Kolonos
- Akadimia Platonos
- Kolokinthou
- Prof. Daniil
- Sepolia

- Logistic areas
- Residential areas
- Significant green spaces
- Medium-High building density
- Arterial roads

Getting a visual glimpse

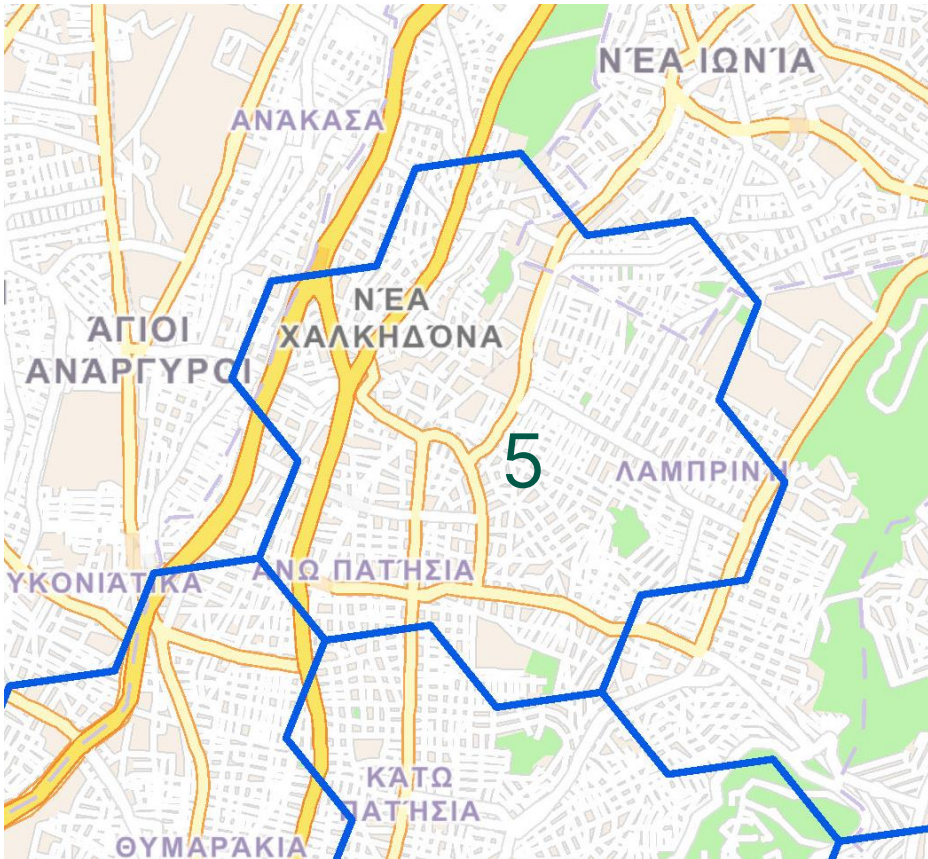
Akadimia Platonos



Sepolia



Looking into our study area: 5th Municipal community



Short description

Neighbourhoods

- Kato Patisia
- Ano Patisia
- Promponas
- Rizoupoli
- Agios Eleutherios

- Residential areas
- Significant green spaces
- Medium-High building density
- Arterial roads

Getting a visual glimpse

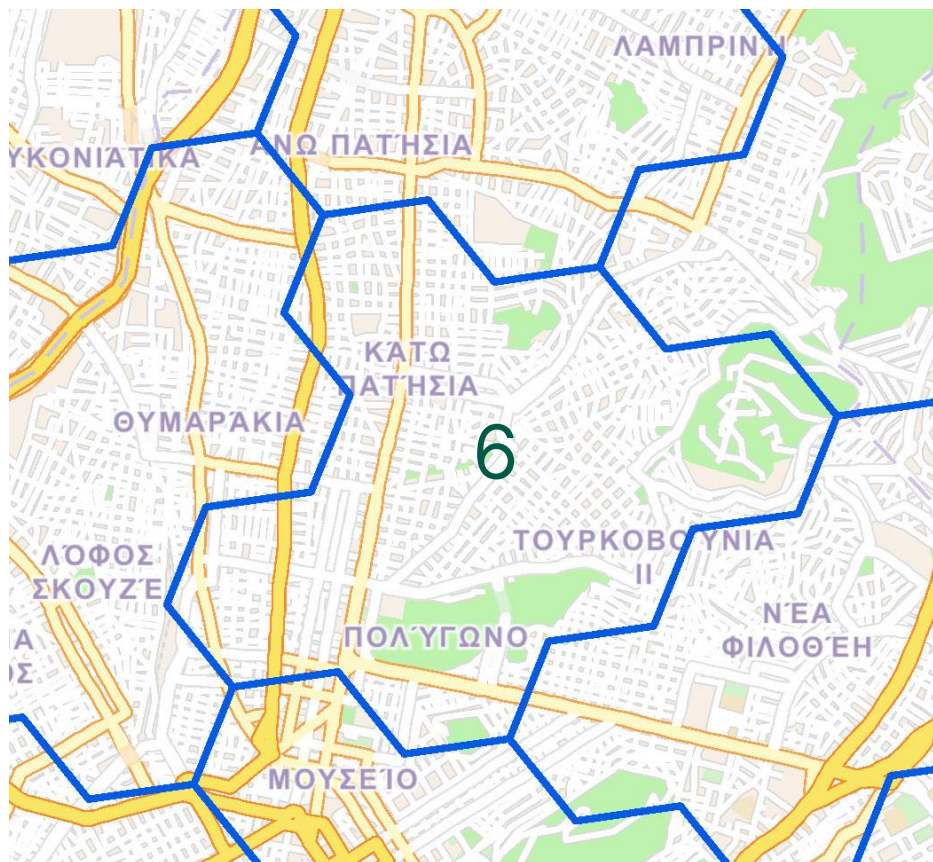
Kato Patisia



Promponas



Looking into our study area: 6th Municipal community



Short description

Neighbourhoods

- Kipseli
- Plateia Amerikis
- Polygono
- Plateia Viktorias

- High population density
- Low-Mid income areas
- Residential areas
- High rise buildings

Getting a visual glimpse

Kipseli



Plateia Amerikis



Looking into our study area: 7th Municipal community



Short description

Neighbourhoods

- Nea Filothei
- Ampelokipoi
- Ellinoroson
- Goudi
- Gkizi
- Panormou

- Residential areas
- Administrative uses
- Open spaces
- Arterial roads
- Commercial uses

Getting a visual glimpse

Gkizi



Ampelokipoi





thank you!

Transnational Network of Integrated
Planning Labs: co-creating knowledge on
forward-looking transdisciplinary planning
perspectives addressing climate change
and urban life in the post-pandemic city.



Co-funded by
the European Union





commons*space*

